




**25 MPH SPEED LIMIT  
NEIGHBORHOOD WIDE**

	<b>LANDSCAPED MEDIAN</b>
	<b>SPEED HUMP</b>
	<b>BICYCLE LANE</b>

**CITY OF ST PETERSBURG  
TRANSPORTATION  
& PARKING**



TITLE:

**The Allendale  
Association, Inc.  
Traffic Plan Map**



DRAWN BY:	NANCE	DATE:	31 JUL 06
REV NO:	02	REV DATE:	20 DEC 07
APPROVED BY:		DRAWING NO.	TPS-259TP